




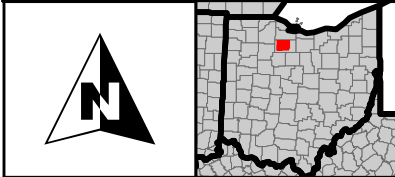


**Legend**

-  AEP Stations
-  12 kV
-  69 kV
-  138 kV
-  Eagle Rock Business Park Site



Source: Esri, DigitalGlobe, GeoEye, i-cubed, Earthstar Geographics, CNES/Airbus DS, USDA, USGS, AEX, Getmapping, Aerogrid, IGN, ICP, swisstopo, and the GIS User Community



Coordinate System: NAD 1983 StatePlane Ohio North FIPS 3401 Feet

<b>Eagle Rock Business Park Site</b>	
<b>Exhibit 4.1.7: Electric Power Grid</b>	
<b>Economic and Business Development</b>	
Source: American Electric Power, ESRI	Drawn By: 424352
Comments:	Date: 10/24/2014



This drawing from the Economic and Business Development Group of American Electric Power is for the sole use of the intended recipient(s) and may contain confidential and privileged information. Any unauthorized review, use, disclosure, or distribution is prohibited.

Path: \\GIS-Drawing\Projects\1011\Footer\Map\Title.mxd